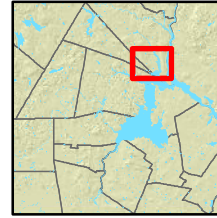


Public Access and Use

Bellamy River

Great Bay Resource Protection Partnership

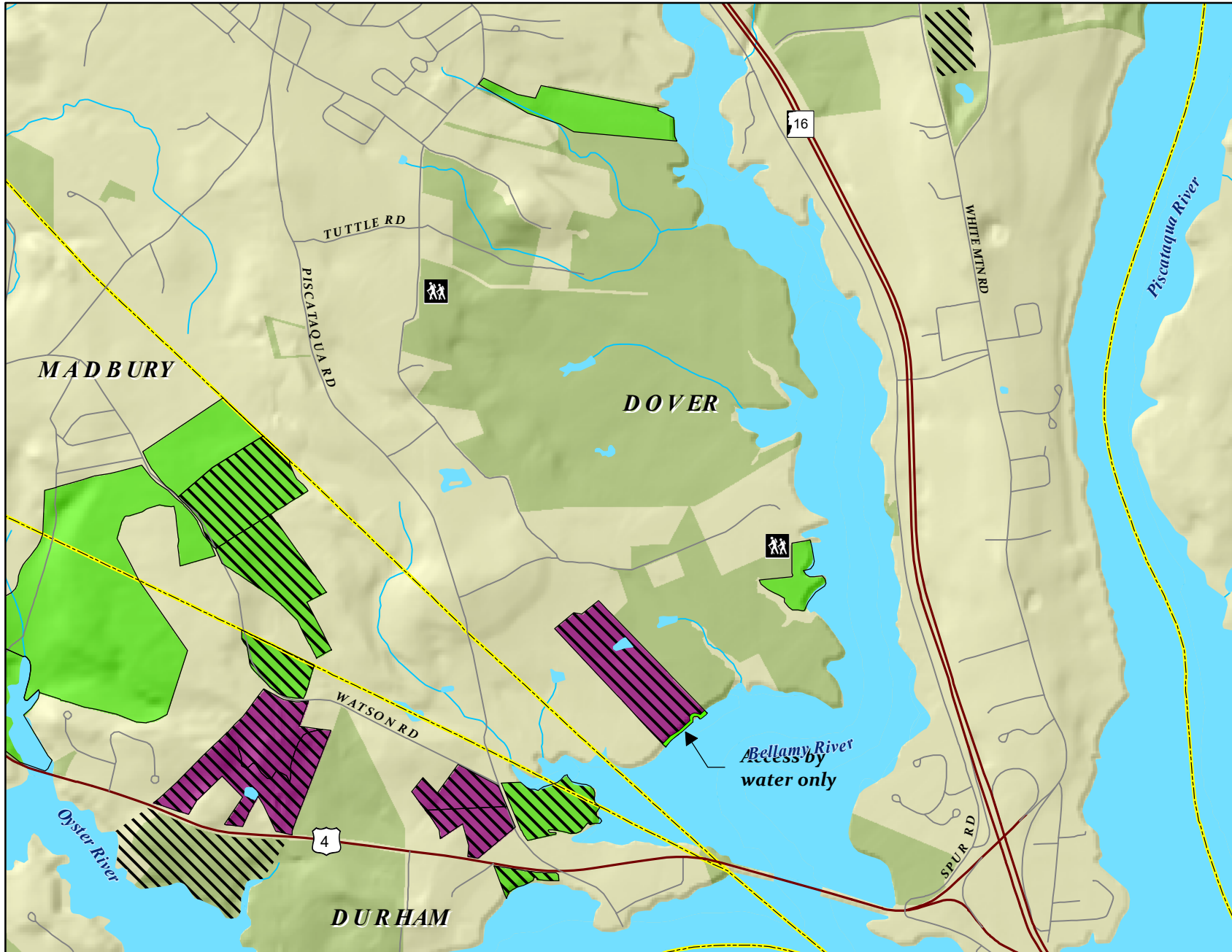
Location Map



PARTNERSHIP PERMITTED PEDESTRIAN

USES INCLUDE:

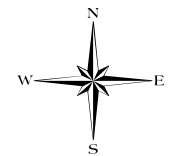
- hiking •
- cross-country skiing •
- snowshoeing •
- fishing •
- canoeing/kayaking •
- see website for complete list •



Great Bay Partnership Tracts

Public Access Categories

- No public access
- Pedestrian public access at discretion of landowner
- Pedestrian public access allowed
- Easement
- Other Conservation and Public Lands
- Parking
- Trailhead with Parking
- Major Road
- Minor Road
- Railroads
- Streams
- Surface Water
- Municipal Boundaries



0 0.15 0.3 Miles